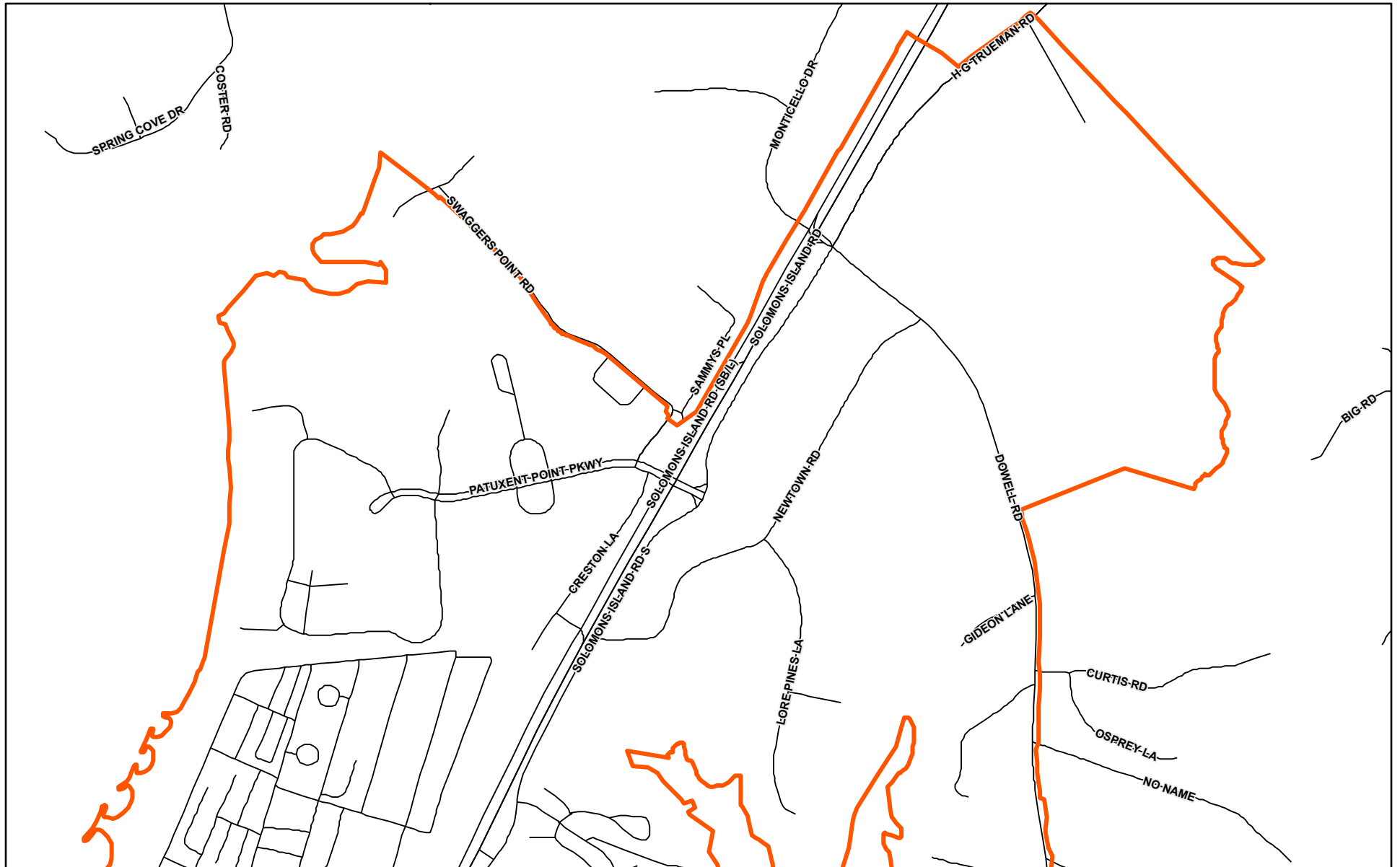


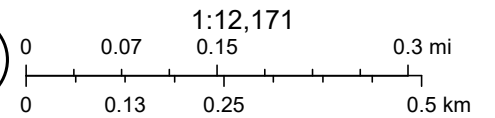
Upper Solomons Sustainable Community Area



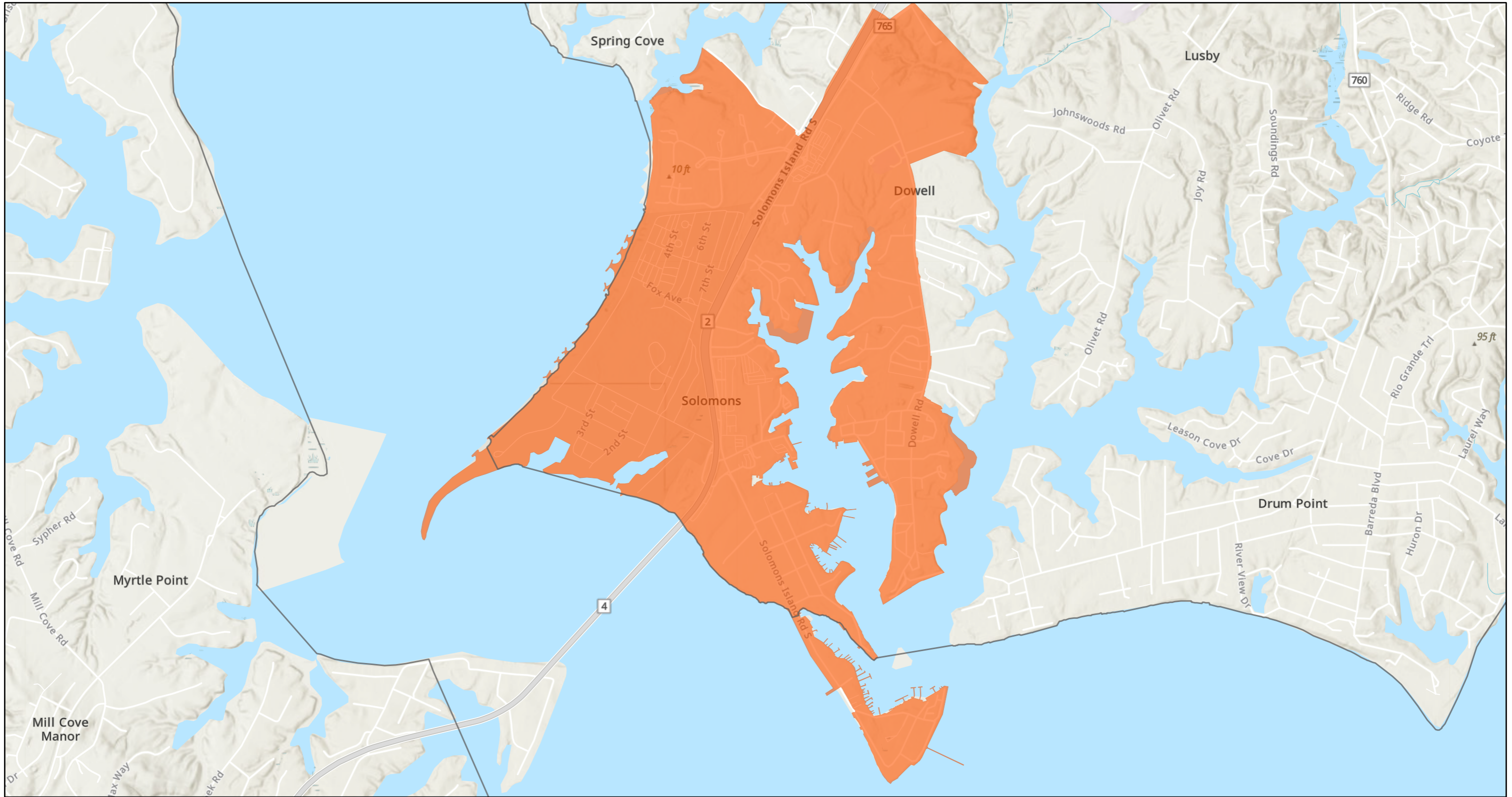
10/2/2025

 Maryland Sustainable Community Areas



 Maryland Road Centerlines - Comprehensive



ArcGIS Web Map

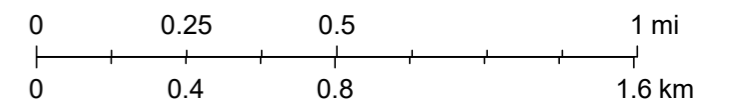


9/24/2025, 4:35:30 PM

-  County Boundaries (MDiMap)
-  Sustainable Communities (DHCD)

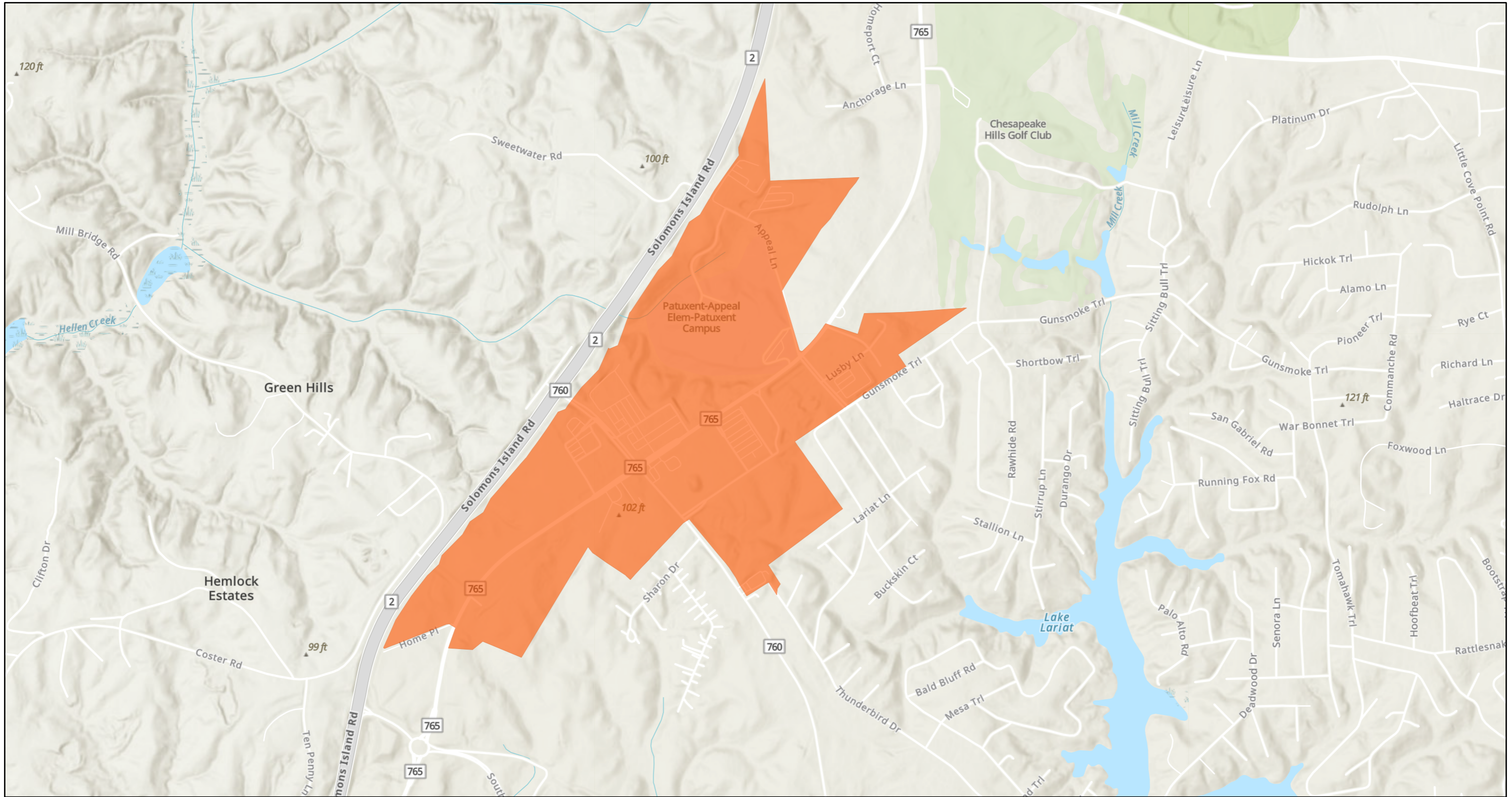
World_Hillshade

1:25,786





Esri, NASA, NGA, USGS, FEMA, Sources: Esri, TomTom, Garmin, FAO, NOAA, USGS, © OpenStreetMap contributors, and the GIS User Community


ArcGIS Web Map



9/24/2025, 4:23:33 PM

1:15,472

-  County Boundaries (MDiMap)
-  Sustainable Communities (DHCD)

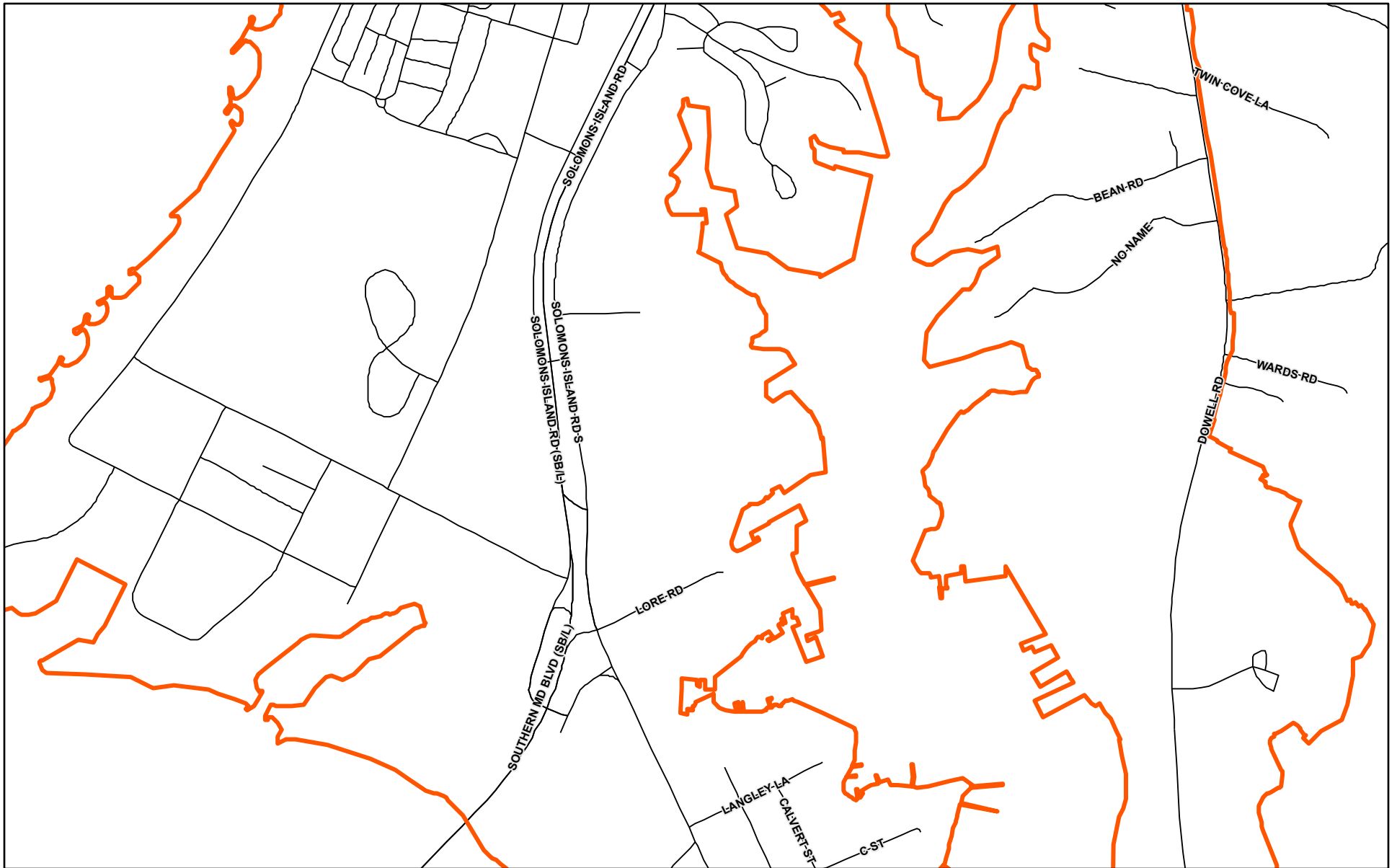


World_Hillshade




Esri, NASA, NGA, USGS, FEMA, Sources: Esri, TomTom, Garmin, FAO, NOAA, USGS, © OpenStreetMap contributors, and the GIS User Community

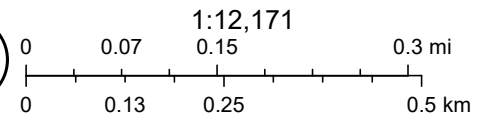
Middle Solomons Sustainable Community Area



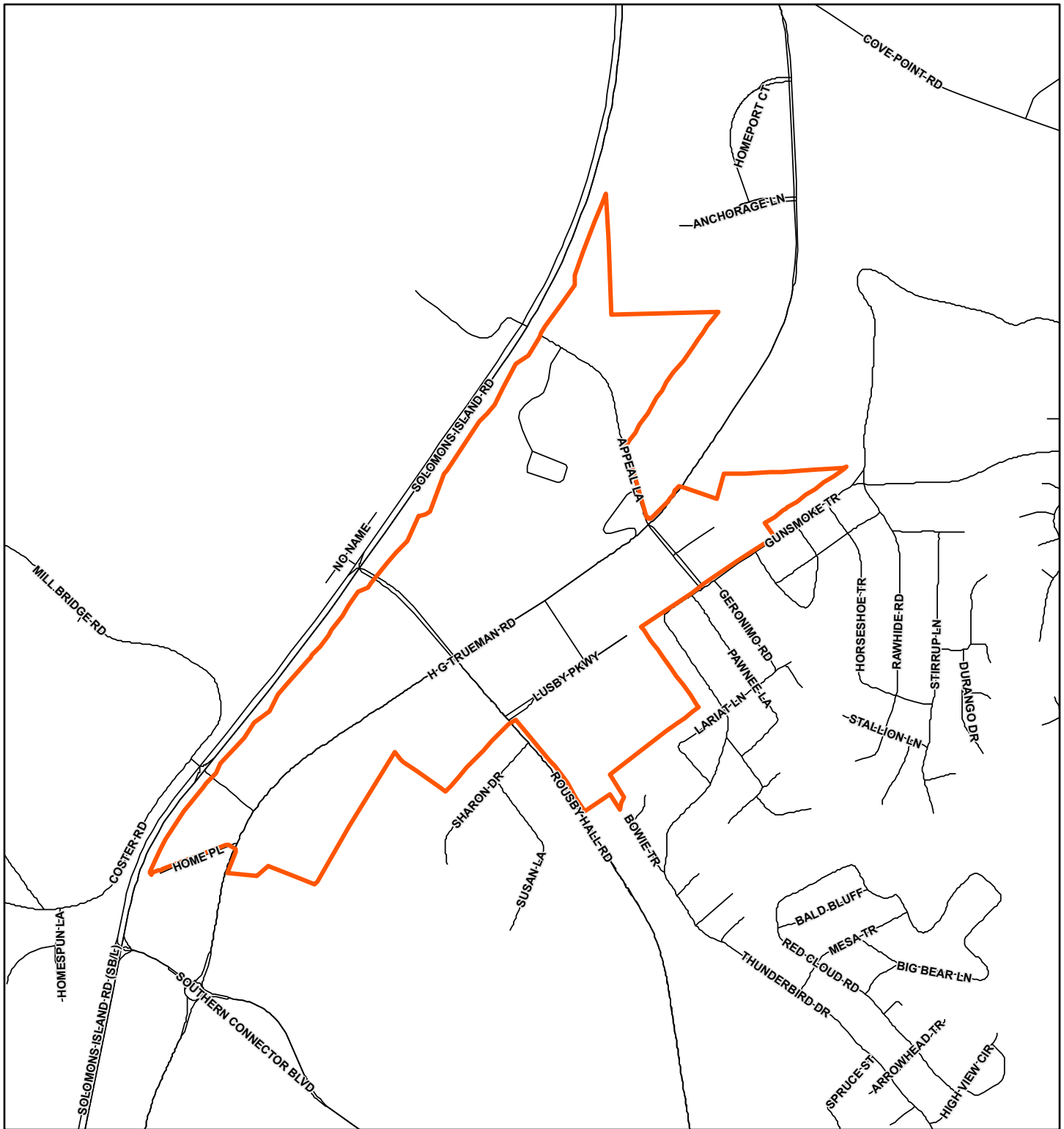
10/2/2025

 Maryland Sustainable Community Areas



 Maryland Road Centerlines - Comprehensive



Lusby Sustainable Community Area

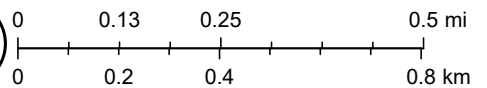


10/2/2025

-  Maryland Sustainable Community Areas
-  Maryland Road Centerlines - Comprehensive




1:19,107



Lower Solomons Sustainable Community Area



10/2/2025

 Maryland Sustainable Community Areas

 Maryland Road Centerlines - Comprehensive

