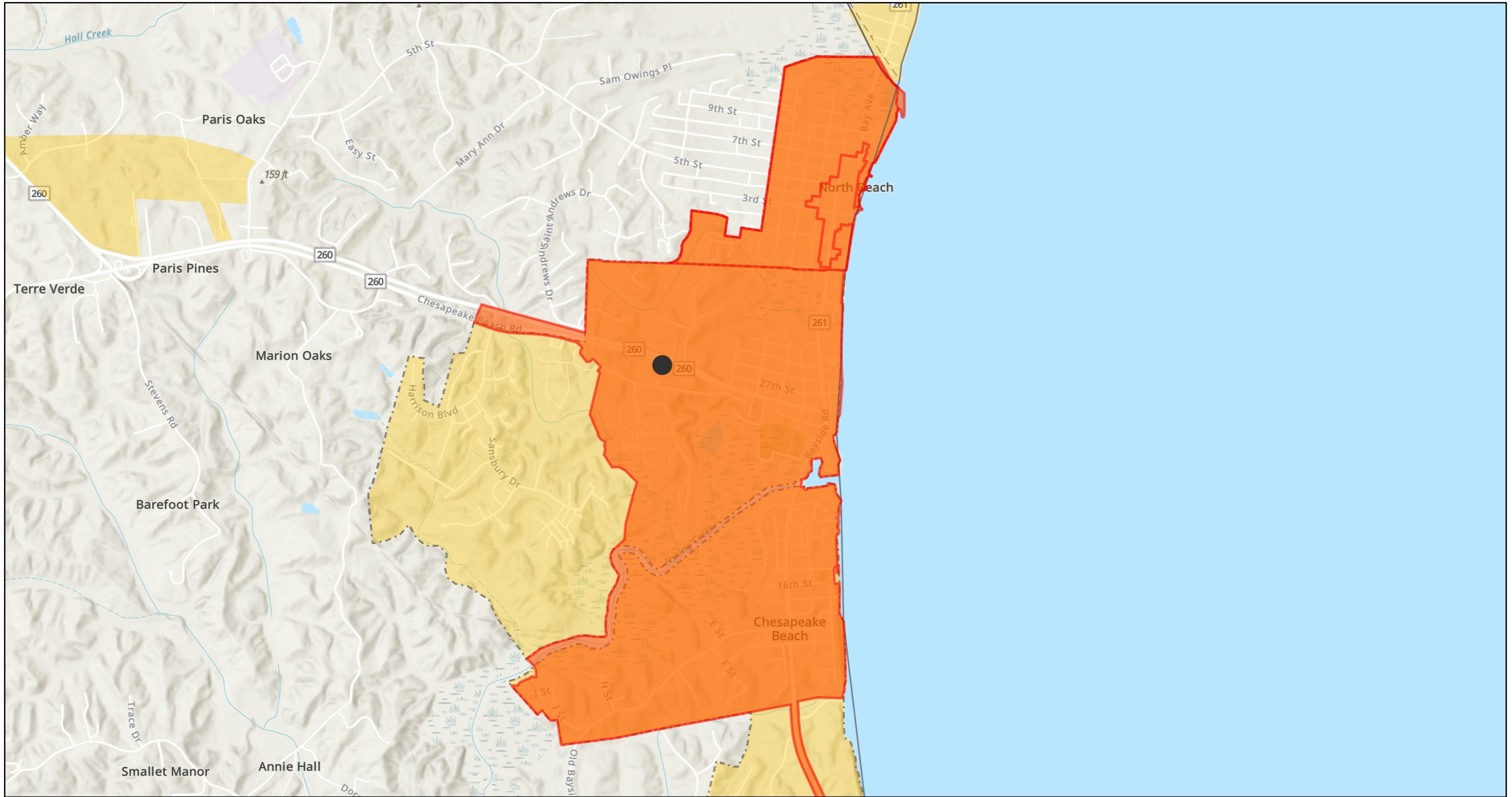







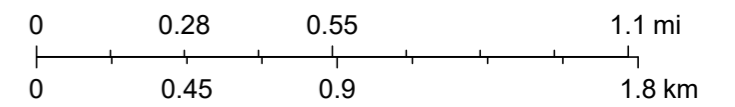
ArcGIS Web Map




9/24/2025, 3:41:33 PM

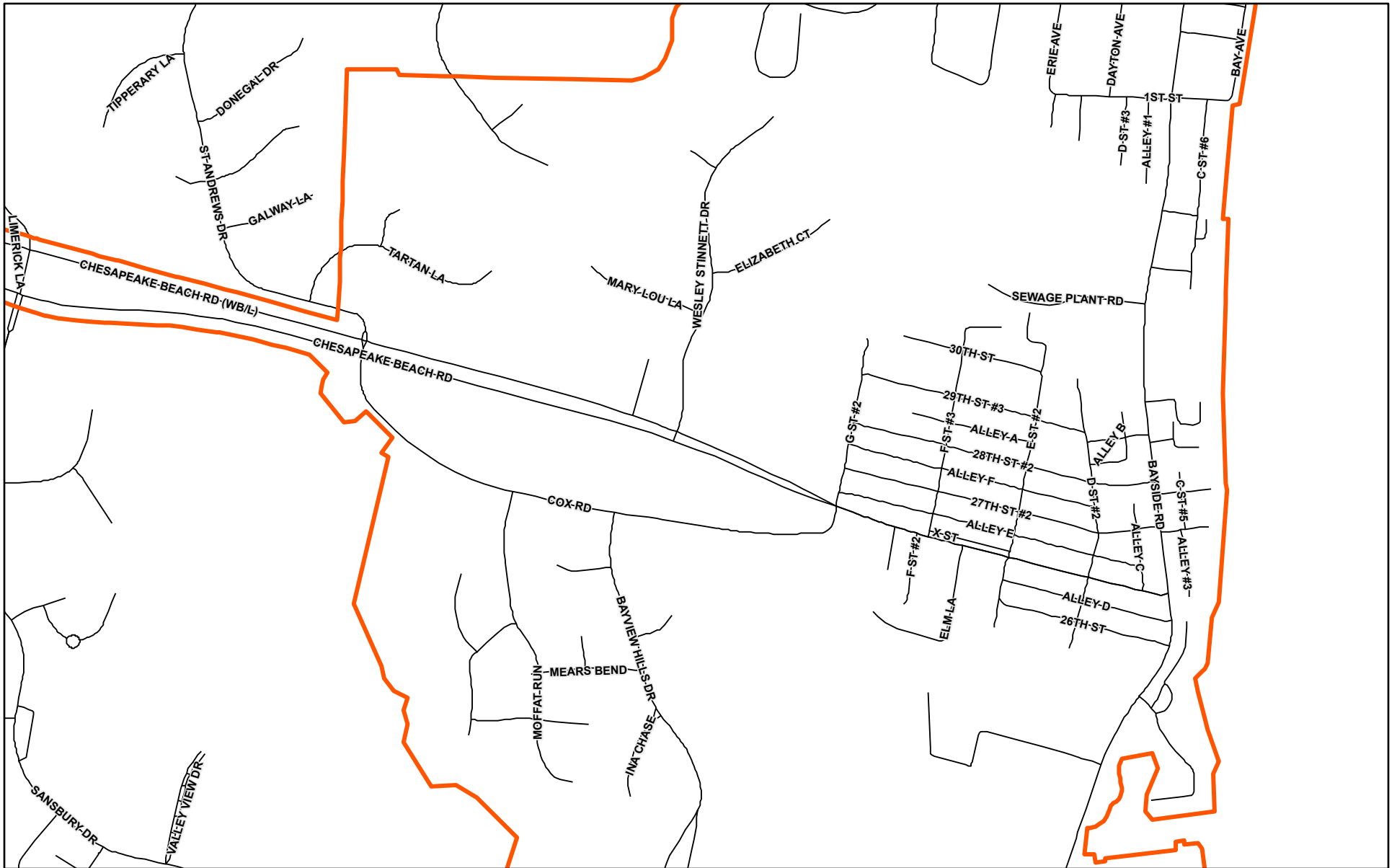
1:28,950

-  County Boundaries (MDiMap)
 -  Municipal Boundaries
 -  Sustainable Communities (DHCD)
 -  Priority Funding Areas (MDP)
 -  PFA
- World_Hillshade




 Esri, NASA, NGA, USGS, FEMA, Sources: Esri, TomTom, Garmin, FAO, NOAA, USGS, © OpenStreetMap contributors, and the GIS User Community

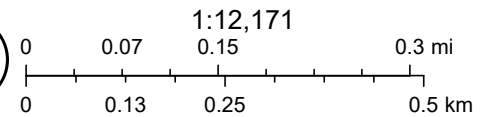
Upper Chesapeake Beach Sustainable Community Area



10/2/2025

 Maryland Sustainable Community Areas

 Maryland Road Centerlines - Comprehensive





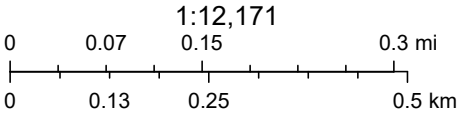
1:12,171

Lower Beach Sustainable Community Area

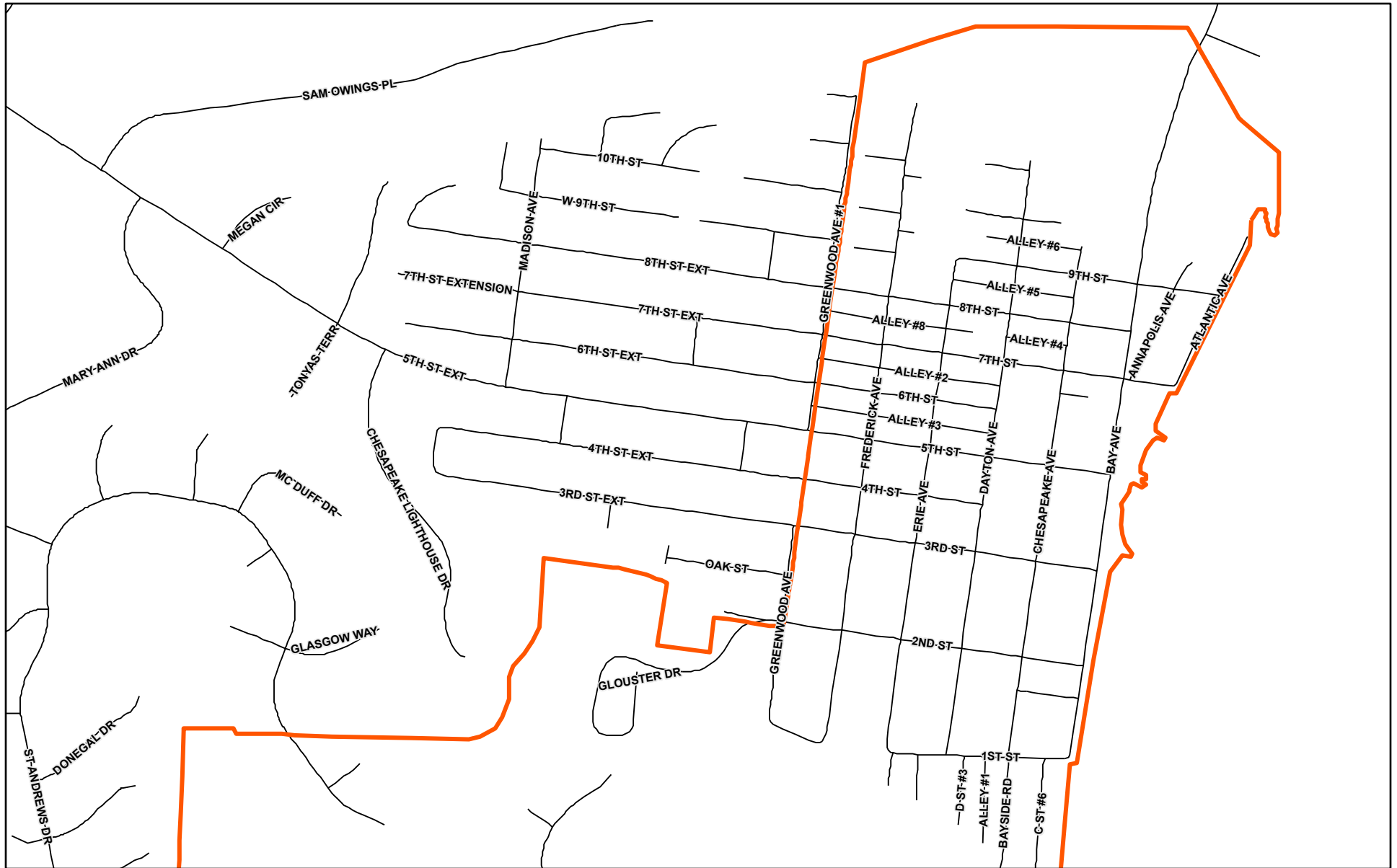


10/2/2025


-  Maryland Sustainable Community Areas
-  Maryland Road Centerlines - Comprehensive




North Beach Sustainable Community Area



10/2/2025

 Maryland Sustainable Community Areas

 Maryland Road Centerlines - Comprehensive

